

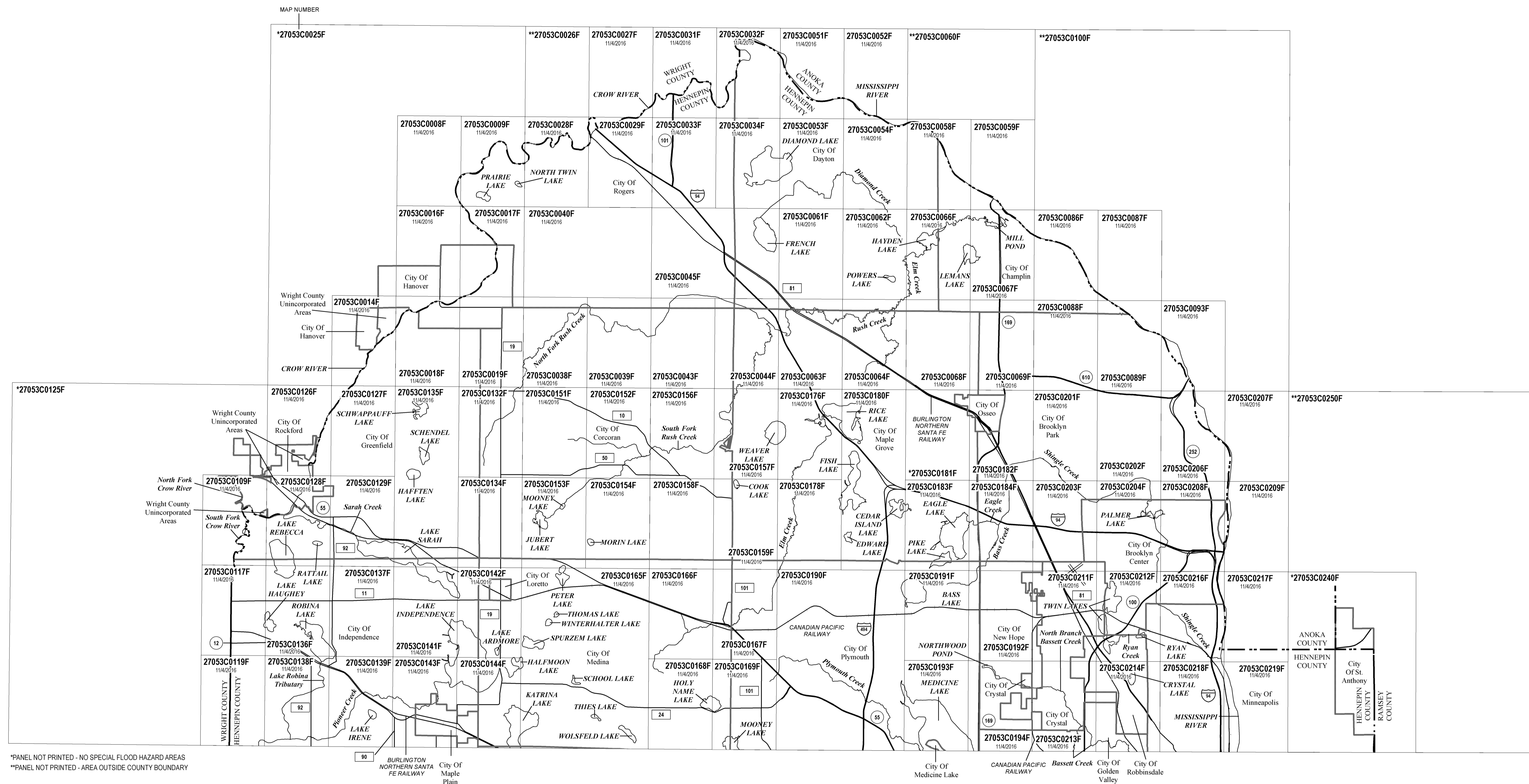
MAP DATES

This FIRM Index displays the map date for each FIRM panel at the time that this Index was printed. Because this Index may not be distributed to unaffected communities in subsequent revisions, users may determine the current map date for each FIRM panel by visiting the FEMA Map Service Center website at <http://msc.fema.gov> or by calling the FEMA Map Information eXchange (FMIX) at 1-877-336-2627.

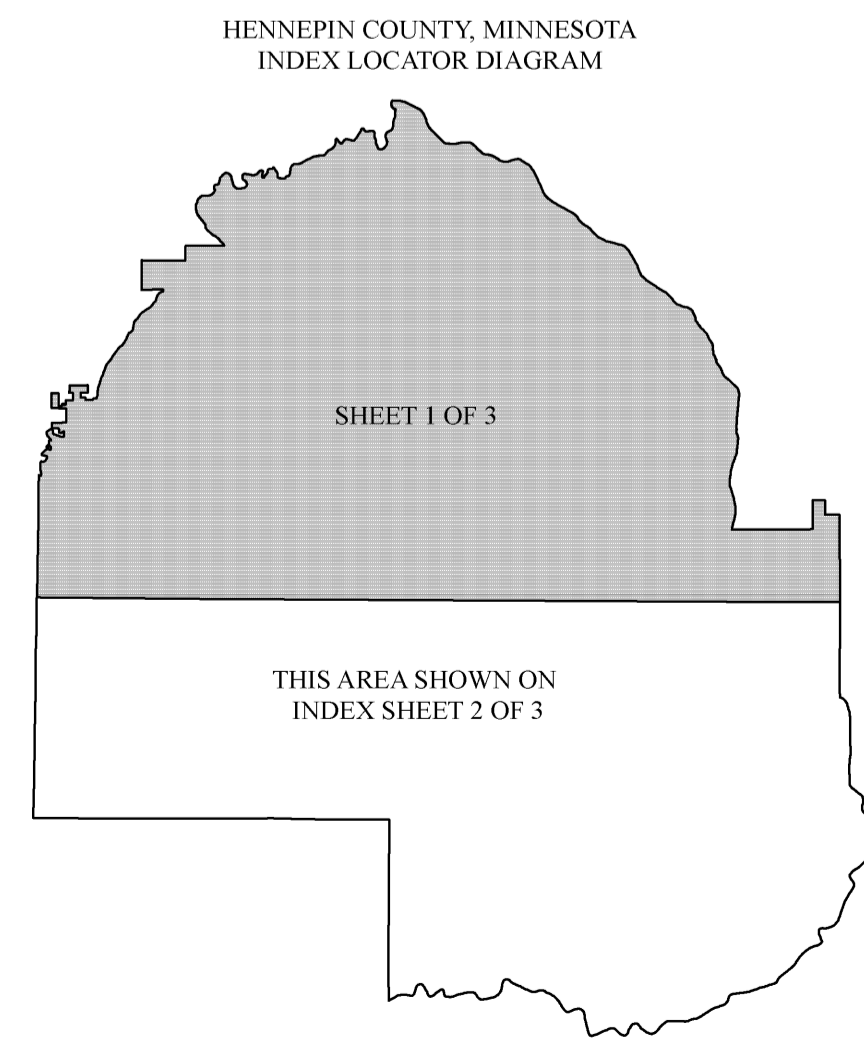
Communities annexing land on adjacent FIRM panels must obtain a current copy of the adjacent panel as well as the current FIRM Index. These may be ordered directly from the Map Service Center at the number listed above.

NOTE TO USER

Future revisions to this FIRM Index will only be issued to communities that are located on FIRM panels being revised. This FIRM Index therefore remains valid for FIRM panels dated November 4, 2016 or earlier. Please refer to the "MOST RECENT FIRM PANEL DATE" column in the Listing of Communities table to determine the most recent FIRM Index date for each community.



*PANEL NOT PRINTED - NO SPECIAL FLOOD HAZARD AREAS
 **PANEL NOT PRINTED - AREA OUTSIDE COUNTY BOUNDARY



See Sheet 3 of 3 for LISTING OF COMMUNITIES AND MAP REPOSITORY LIST

NATIONAL FLOOD INSURANCE PROGRAM

MAP INDEX

FIRM FLOOD INSURANCE RATE MAP HENNEPIN COUNTY, MINNESOTA (ALL JURISDICTIONS) (SEE LISTING OF COMMUNITIES TABLE)


MAP INDEX

SHEET 1 OF 3

PANELS PRINTED: 8, 9, 14, 16, 17, 18, 19, 27, 28, 29, 31, 32, 33, 34, 38, 39, 40, 43, 44, 45, 51, 52, 53, 54, 58, 59, 61, 62, 63, 64, 66, 67, 68, 69, 86, 87, 88, 89, 93, 109, 117, 119, 126, 127, 128, 129, 132, 134, 135, 136, 137, 138, 139, 141, 142, 143, 144, 151, 152, 153, 154, 156, 157, 158, 159, 165, 166, 167, 168, 169, 176, 178, 180, 182, 183, 184, 190, 191, 192, 193, 194, 201, 202, 203, 204, 206, 207, 208, 209, 211, 212, 213, 214, 216, 217, 218, 219

(SEE SHEET 2 FOR ADDITIONAL PANELS PRINTED)

MAP NUMBER 27053CIND1B
MAP REVISED NOVEMBER 4, 2016

 **Federal Emergency Management Agency**